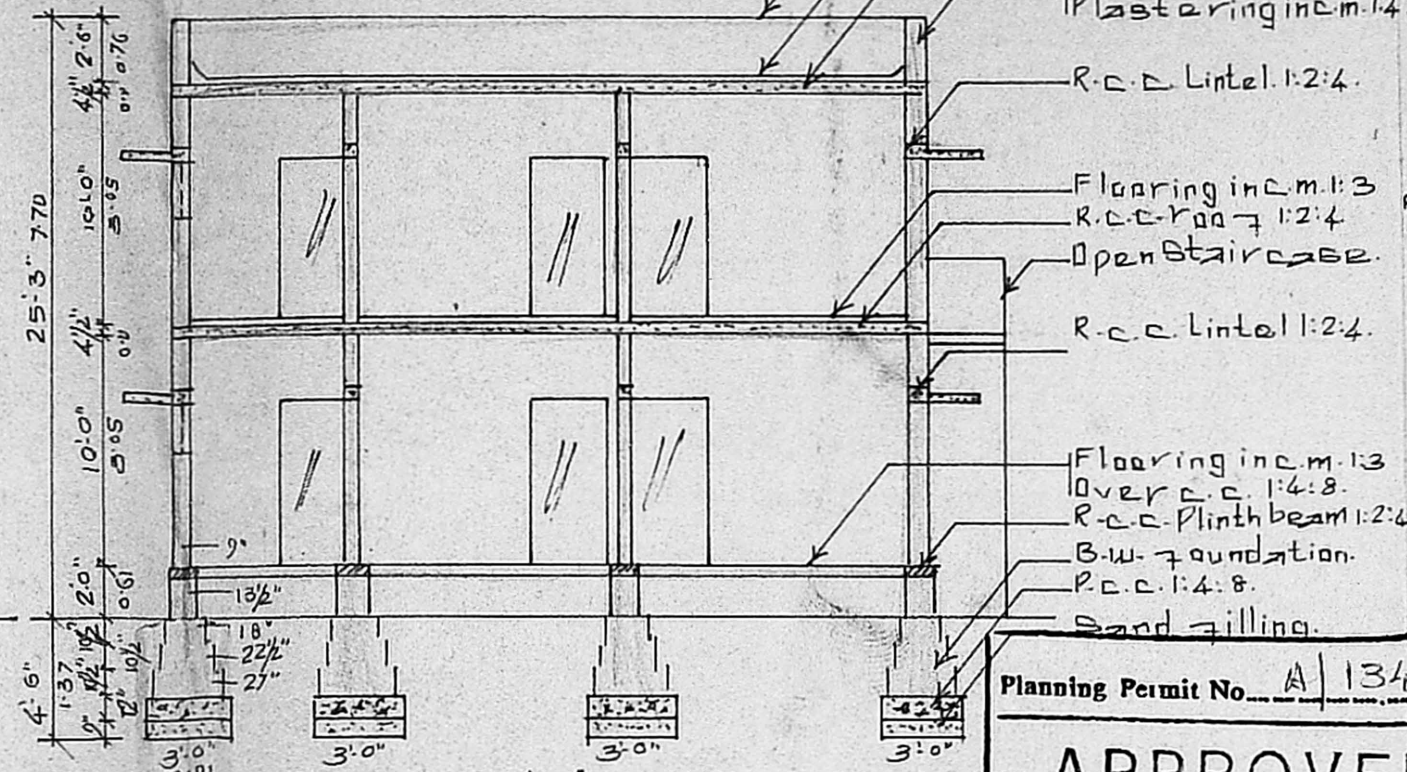
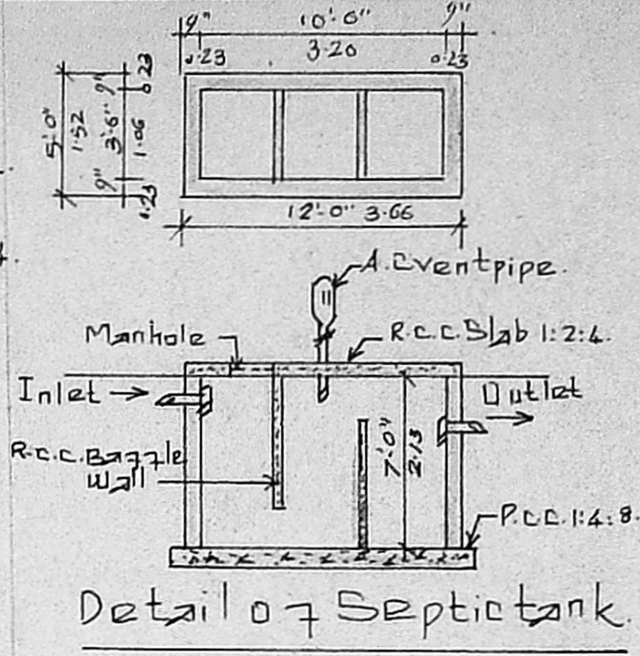


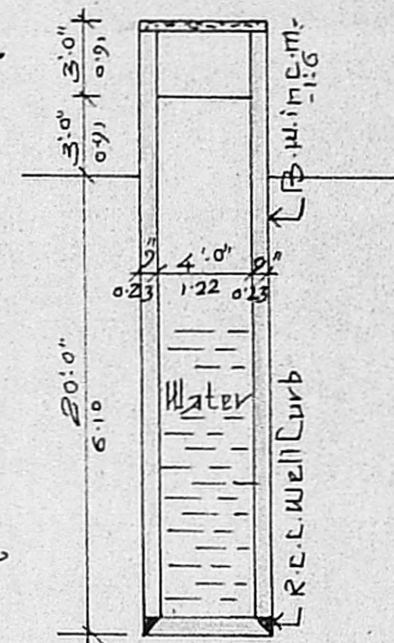
Elevation



Section A.A.

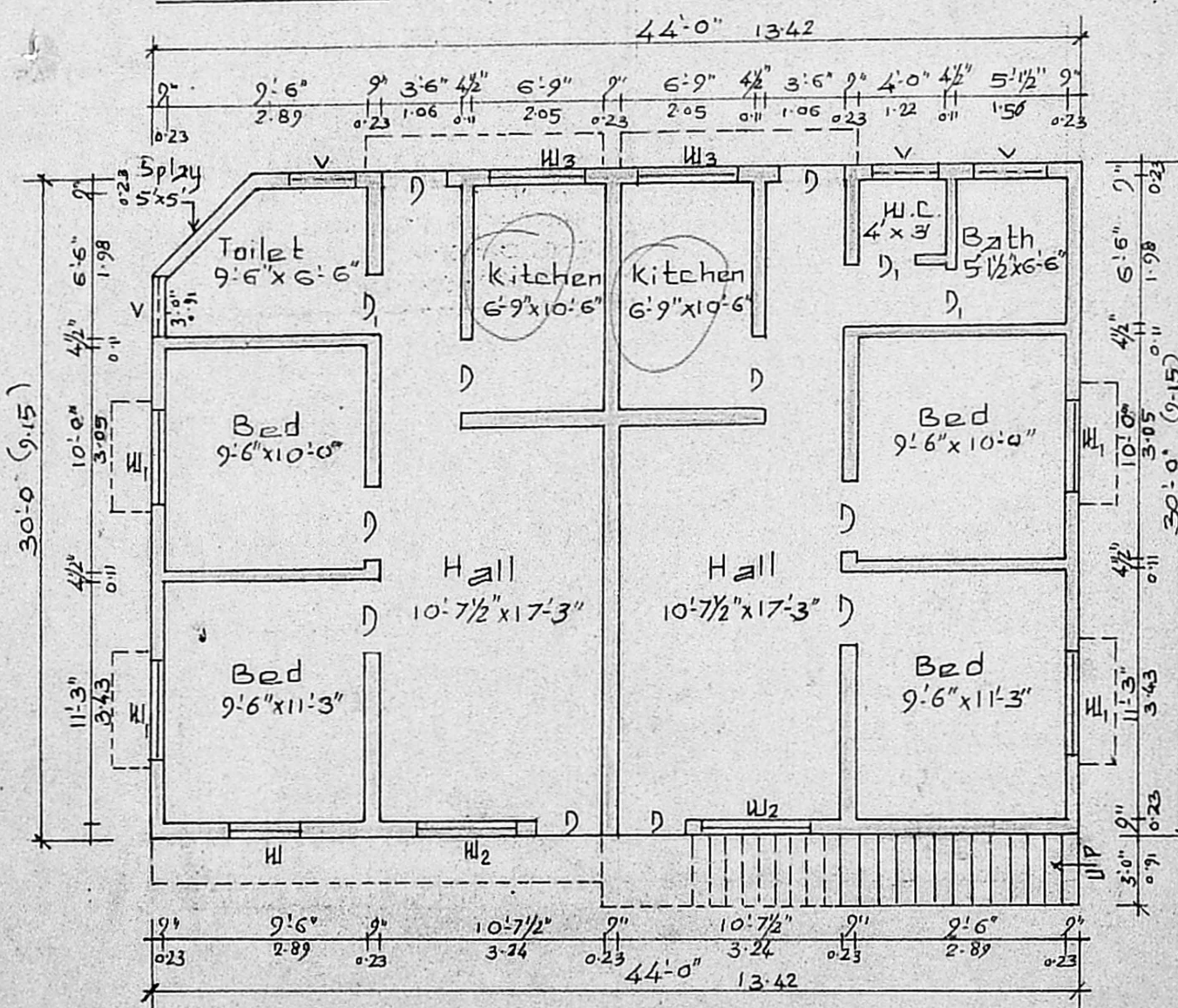


Detail of Septic tank

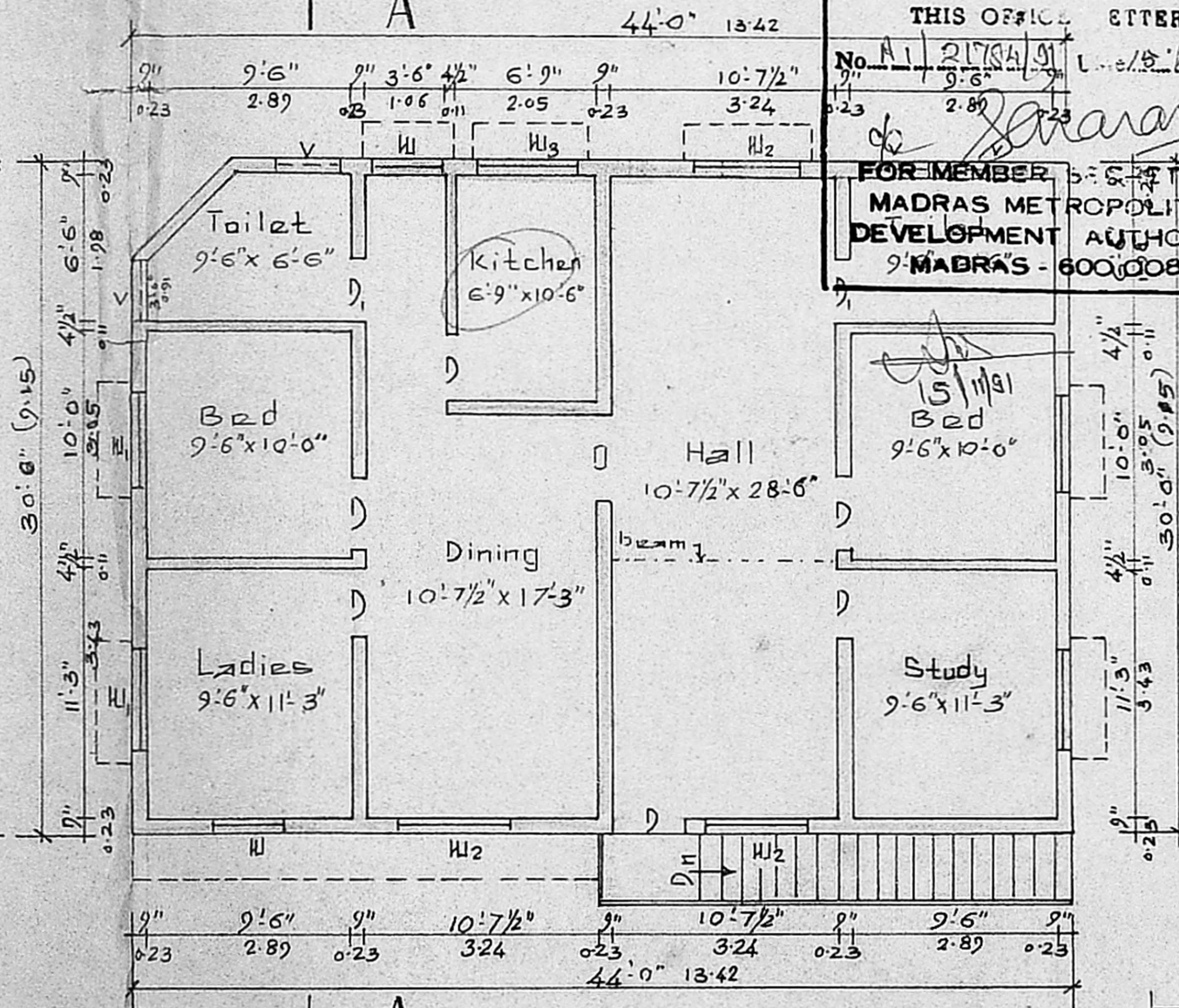


Section of Well

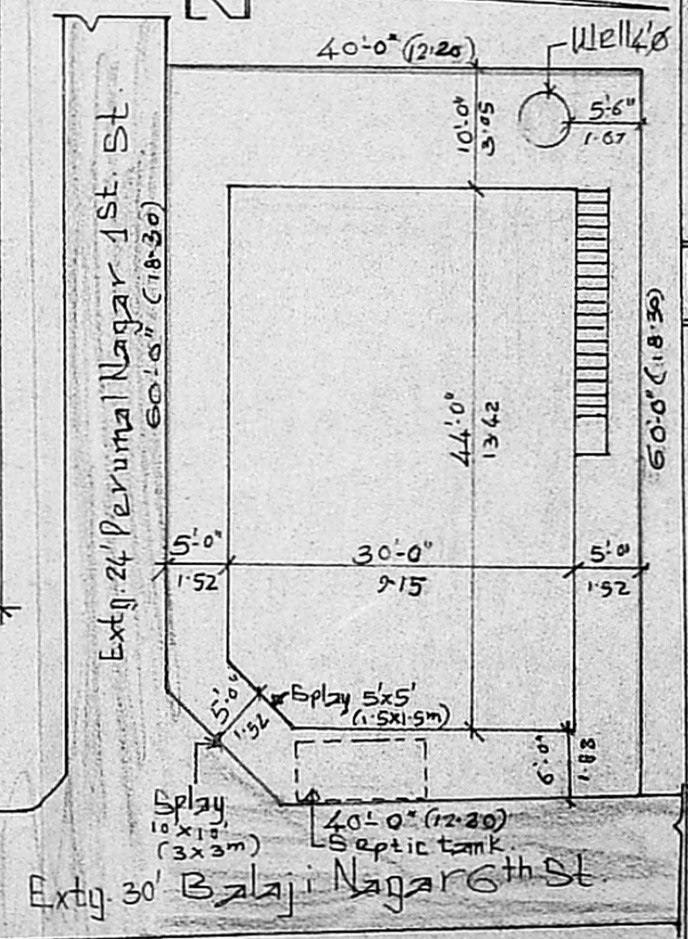
Planning Permit No. A/1342/91
APPROVED
 SUBJECT TO THE CONDITIONS IN THIS OFFICE LETTER.
 No. A/21784/91
 FOR MEMBER SECRETARY
 MADRAS METROPOLITAN DEVELOPMENT AUTHORITY
 MADRAS - 600 008.



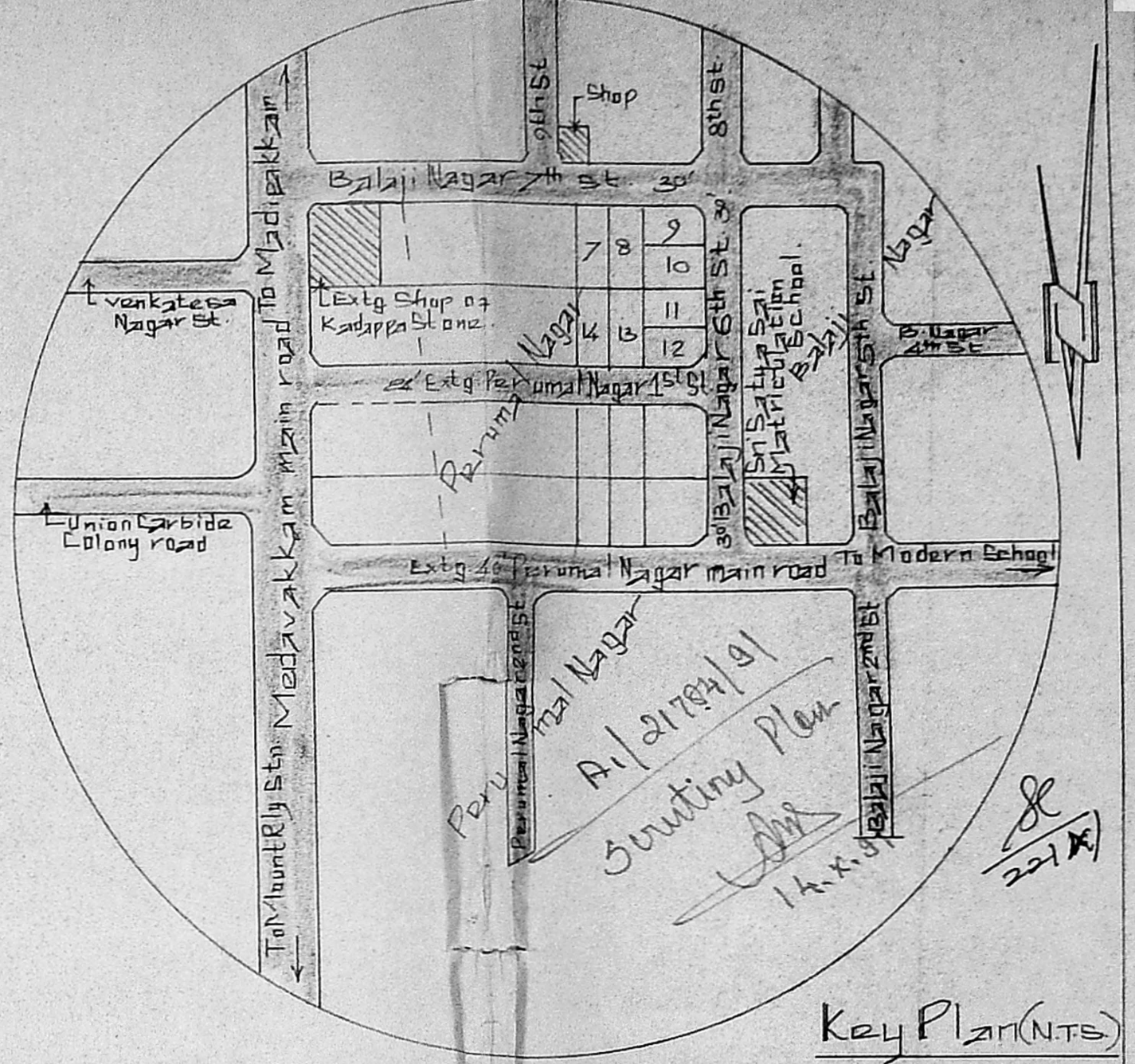
Ground Floor Plan



First Floor Plan



Site Plan (Scale 1"=60')



Key Plan (N.T.S.)

Jaineries:	Extent	in Sq.ft	Sqm.
D - Door - 3'3" x 6'6"	Site area	2400.00	223.04
D - Open - 2'6" x 6'6"	5th floor Plinth area	1320.00	122.67
W - Window - 4'0" x 6'6"	7th floor Plinth area	1320.00	122.67
W - Window - 3'0" x 4'0"	Staircase Details:		Coverage - 55% F.S.I - - - 1/10
W - Window - 4'6" x 4'0"	width - 0.91m.		
W - Window - 5'0" x 4'0"	Tread - 0'10"		
V - Ventilator - 3'0" x 2'0"	Rise - 0'7"		

Ref: Proposed Road, Site

Proposed construction of Residence-house at Plot No. 2, Perumal Nagar in S.No. 87/1B of No. 35 Ullagaram village, Ullagaram-Puzhuthivakkam Town Panchayat limit, Saidaipet Taluk, Chingleput District. Scale 1"=8'0" (1:100).

S. Ramanna
 Sig. of Owner

N. Parthasarathy
 Licensed Surveyor,
 ALANDUR MUNICIPALITY
 Office:-
 No. 8-A, Medavakkam Main Road
 VANUVAMPET, MADRAS-600 081